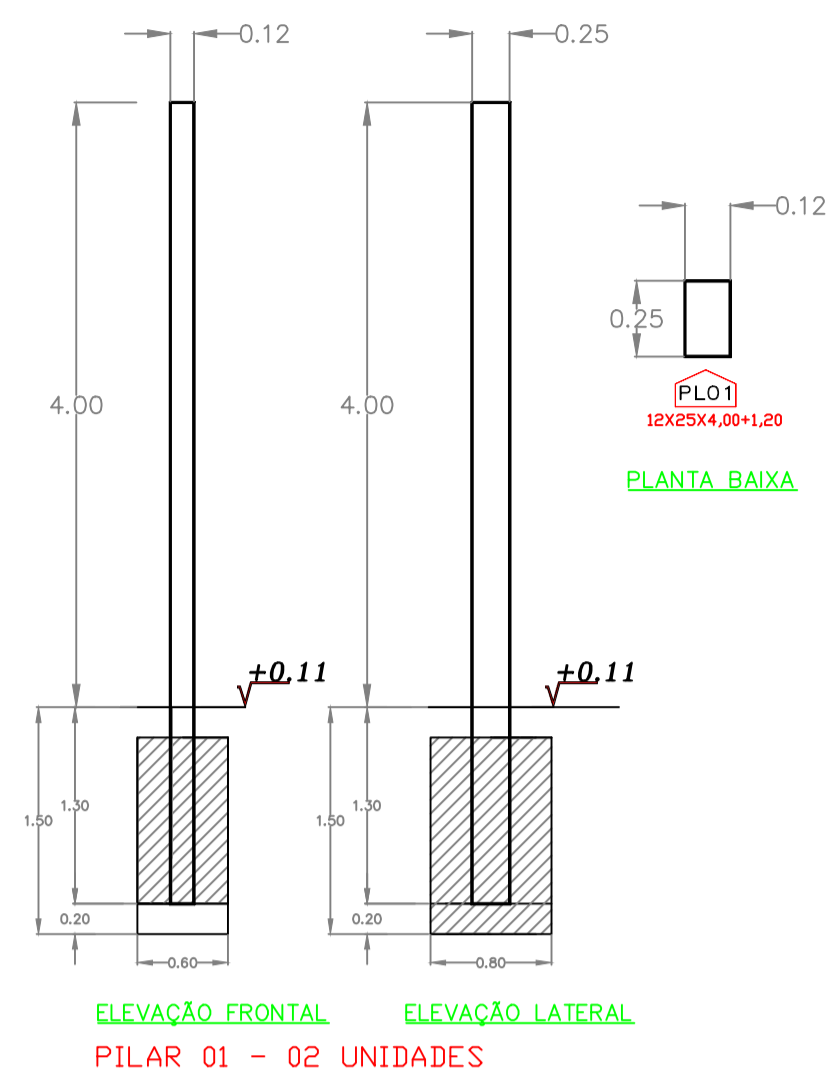
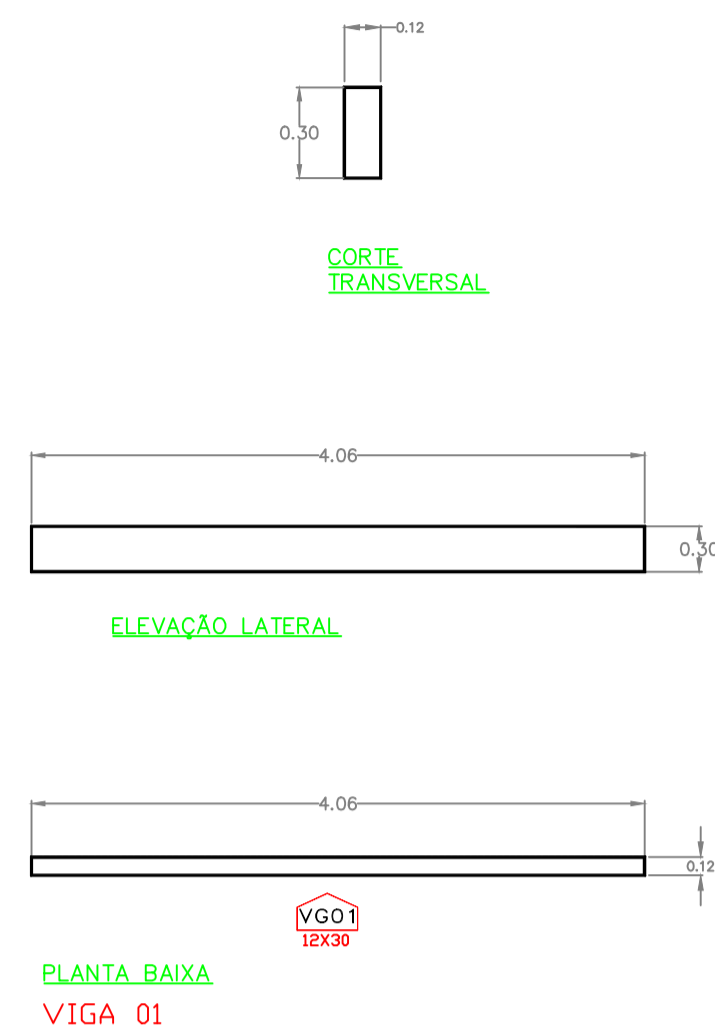


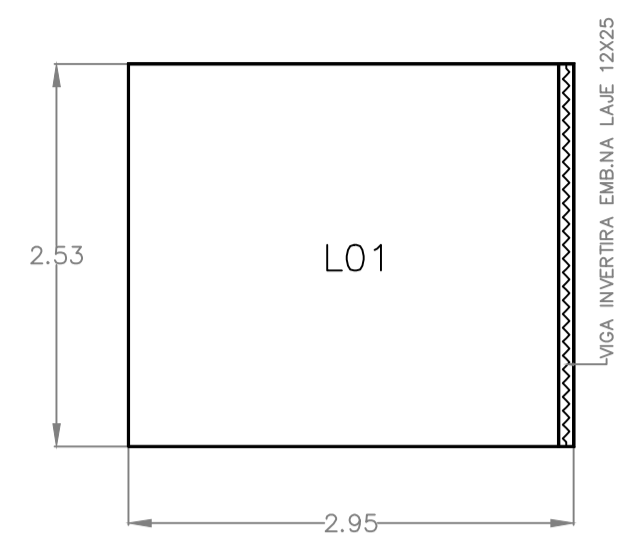
PERSPECTIVA
SAPATA - 22 UNIDADES



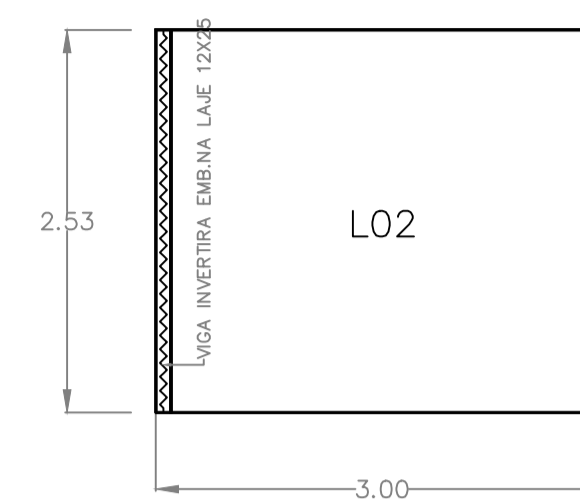
ELEVAÇÃO FRONTAL
ELEVAÇÃO LATERAL
PILAR 01 - 02 UNIDADES



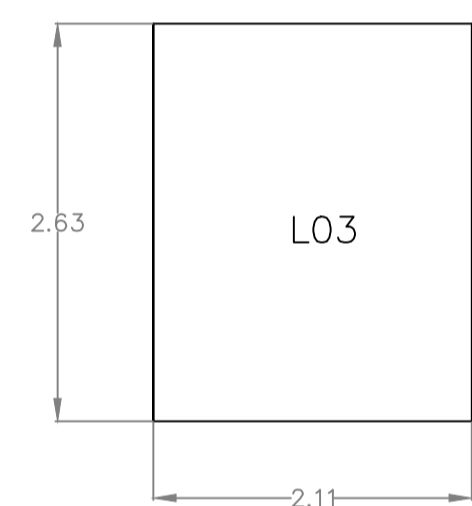
CORTE TRANSVERSAL
ELEVAÇÃO LATERAL
PLANTA BAIXA
VIGA 01



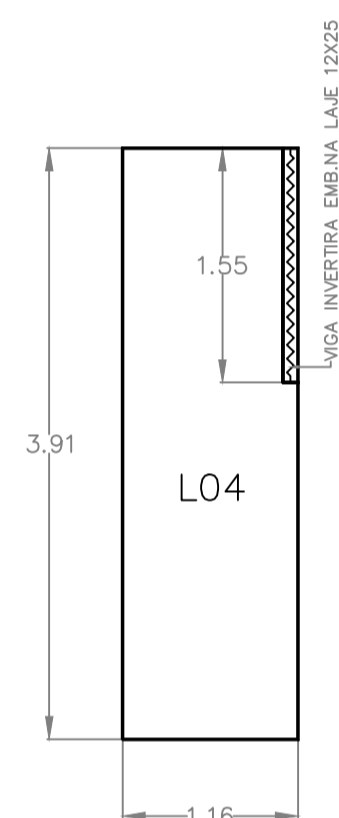
PLANTA BAIXA
LAJE 01
S=7,46M2



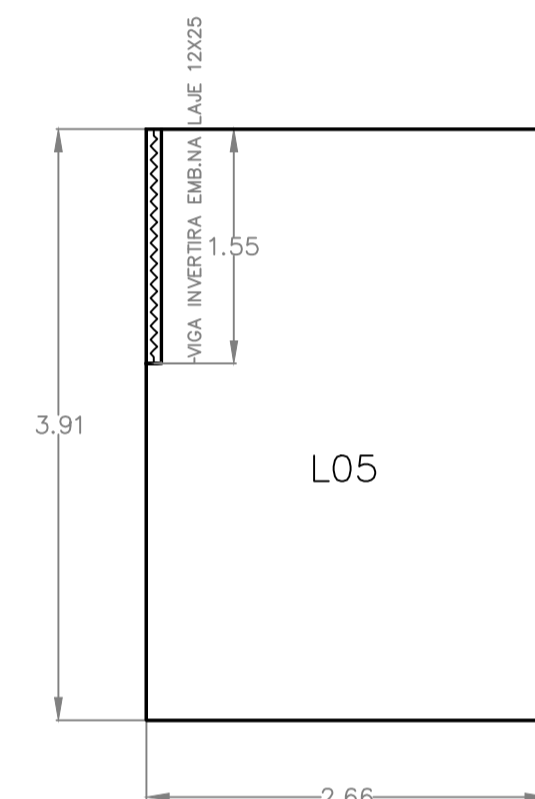
PLANTA BAIXA
LAJE 02
S=7,59M2



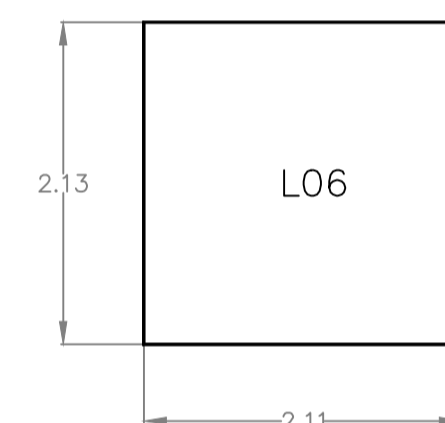
PLANTA BAIXA
LAJE 03
S=5,54M2



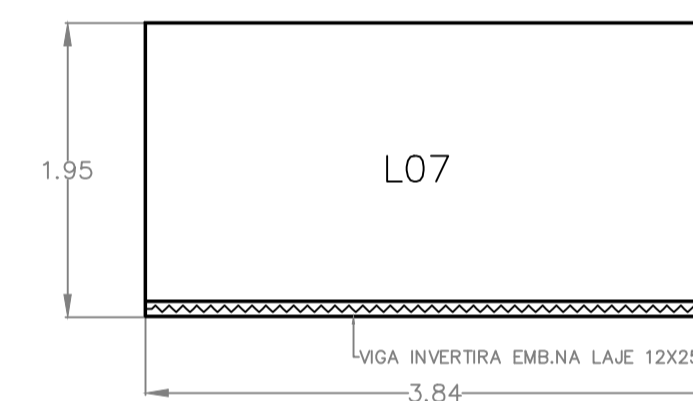
PLANTA BAIXA
LAJE 04
S=4,53M2



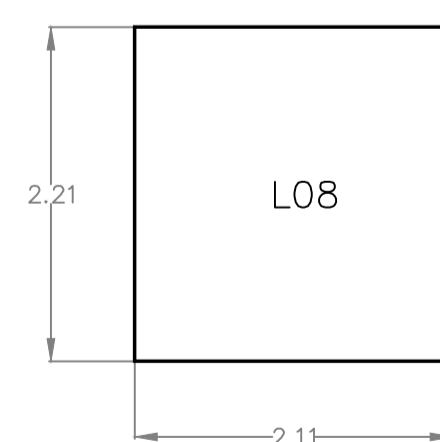
PLANTA BAIXA
LAJE 05
S=10,40M2



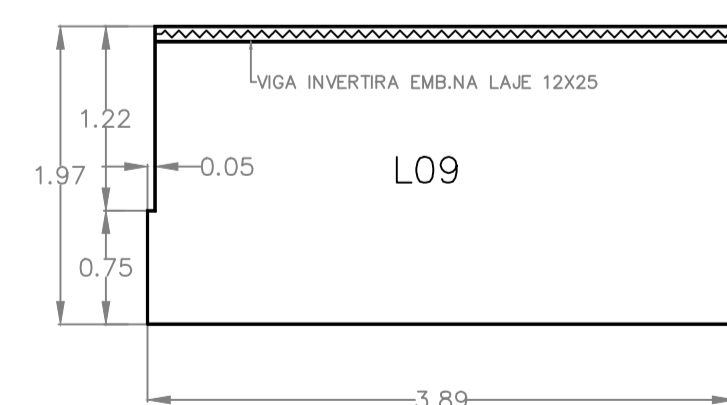
PLANTA BAIXA
LAJE 06
S=4,49M2



PLANTA BAIXA
LAJE 07
S=7,48M2



PLANTA BAIXA
LAJE 08
S=4,66M2



PLANTA BAIXA
LAJE 09
S=7,66M2



CONSOLIDANDO O FUTURO

Prefeitura Municipal de Anaurilândia - MS.

PROJETO CONSTRUÇÃO/PRE-MOLDADO - (SAPATA, PILAR E PLANTA BAIXA LAJE 01 ATÉ LAJE 09),
Farmácia Popular de Anaurilândia-MS

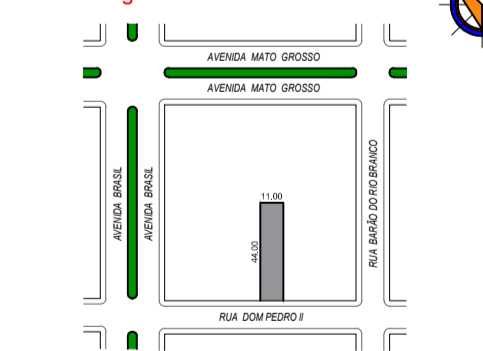
DATA: Junho de 2024 ESCALA: Indicada FOLHA: 8-8 RRT: 14542346

PROPRIETÁRIO: Município de Anaurilândia-MS CNPJ: 03.575.727/0001-95

LOCAL DA OBRA: Rua: Dom Pedro II - Lote 5 / Quadra 7 BAIRRO: Centro CEP: 79770-000

CIDADE: Anaurilândia - MS Projetista/Glauco Ricci Lopes

SITUAÇÃO S/ ESCALA



MUNICÍPIO DE ANAURILÂNDIA-MS
PREFEITO MUNICIPAL
Edson Stefano Takazono

ÁREA

Total Obra.....60,94 m²
Terreno.....484,00 m²
Área Livre.....423,06 m²

SECRETARIA MUNICIPAL DE OBRAS,
DEFESA CIVIL, TRANSPORTE E PROJETOS.
Jeovan Nogueira de Lima
Arquiteto Urbanista: CAU BR - A97459-5

APROVAÇÃO